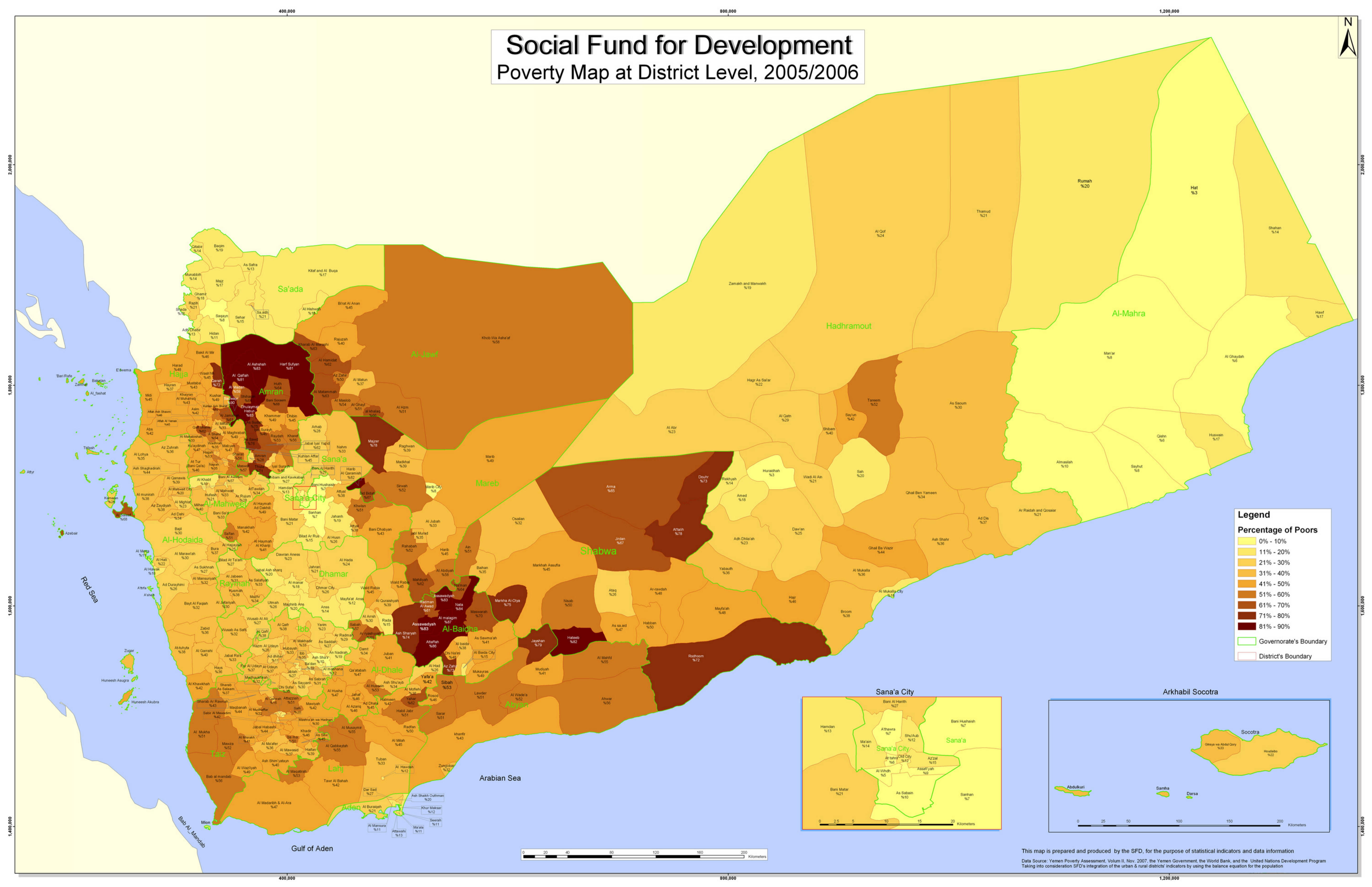


Social Fund for Development Poverty Map at District Level, 2005/2006

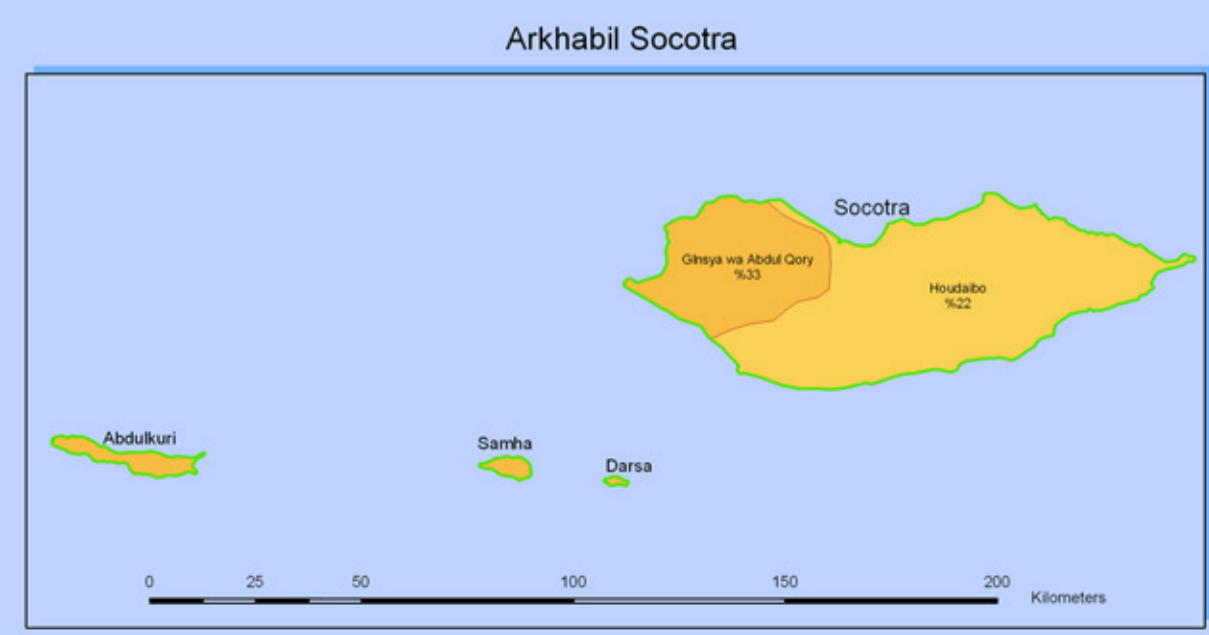
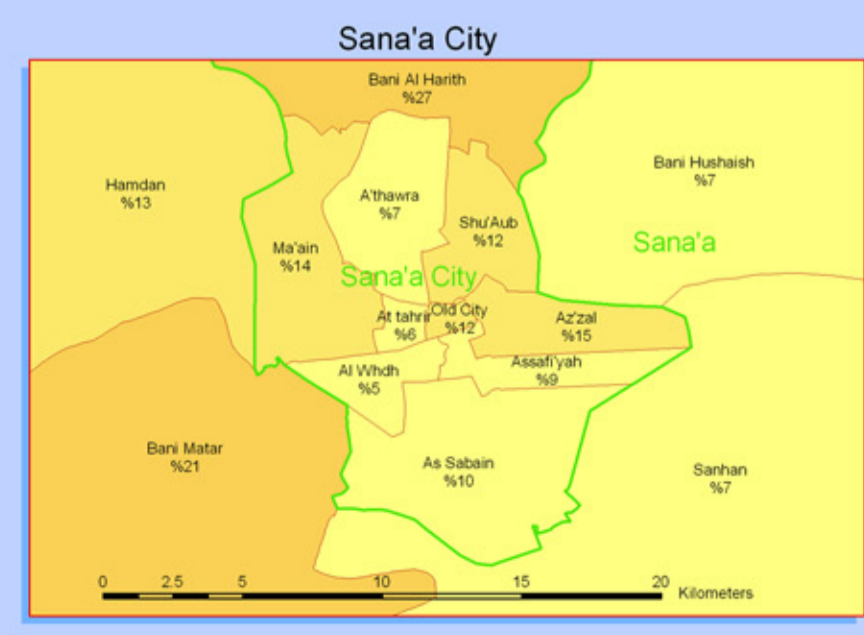


Legend

Percentage of Pooors

- 0% - 10%
- 11% - 20%
- 21% - 30%
- 31% - 40%
- 41% - 50%
- 51% - 60%
- 61% - 70%
- 71% - 80%
- 81% - 90%

Governorate's Boundary
 District's Boundary



This map is prepared and produced by the SFD, for the purpose of statistical indicators and data information
 Data Source: Yemen Poverty Assessment, Volum II, Nov. 2007, the Yemen Government, the World Bank, and the United Nations Development Program
 Taking into consideration SFD's integration of the urban & rural districts' indicators by using the balance equation for the population